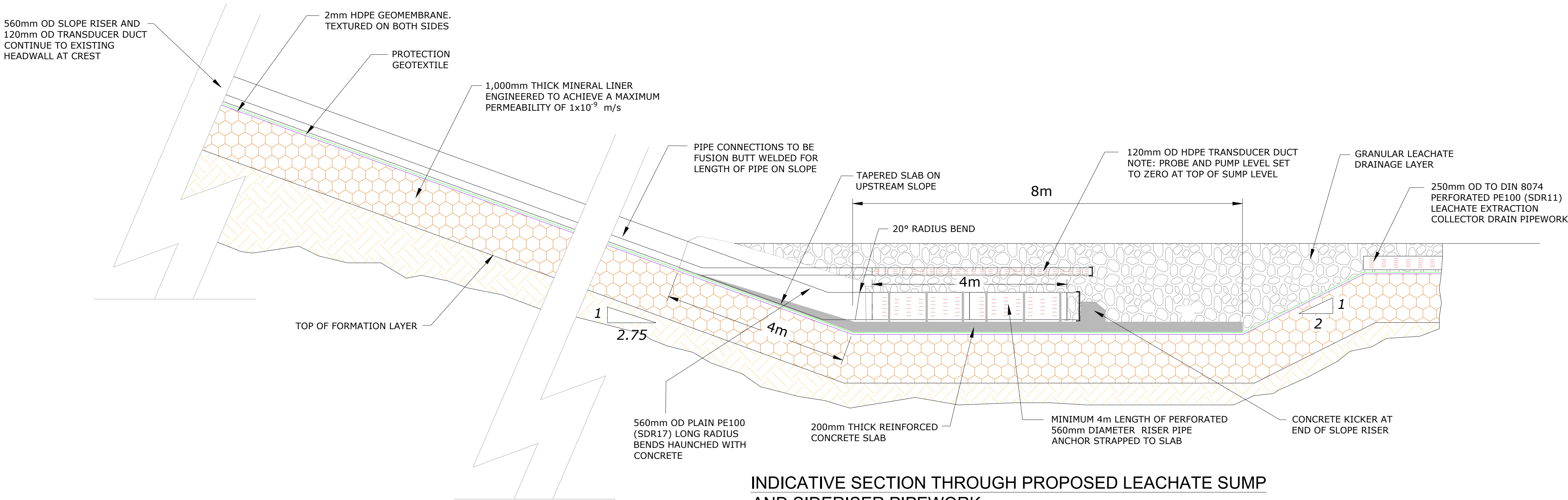
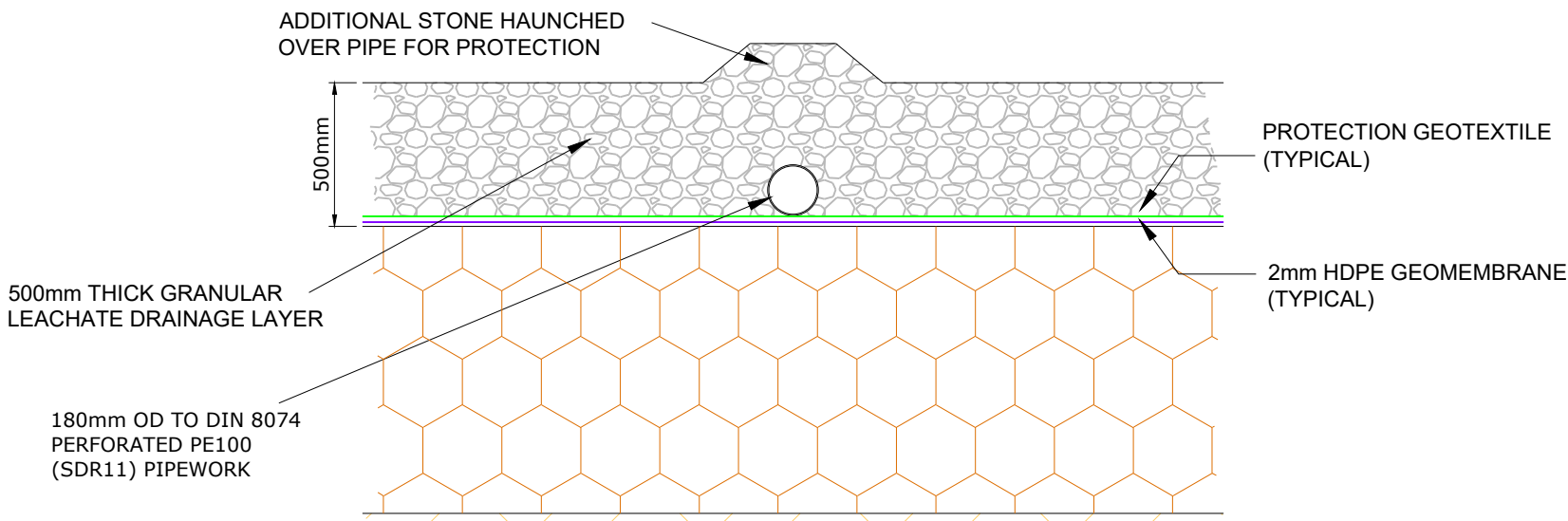


R:\Path C:\Users\crowl\OneDrive - WSP\Documents\Tara Butress\Tara Butress\Drawings\PDFs\New Rev C\1 - Planning\Leachate Collection and Extraction Cells.dwg | File Name: 32 - Planning\Leachate Collection and Extraction Cells.dwg | Last Edited By: jdp350 Date: 2025-09-17 Time: 4:03:15 PM | Printed By: IEDPC350 Date: 2025-09-17 Time: 4:08:05 PM



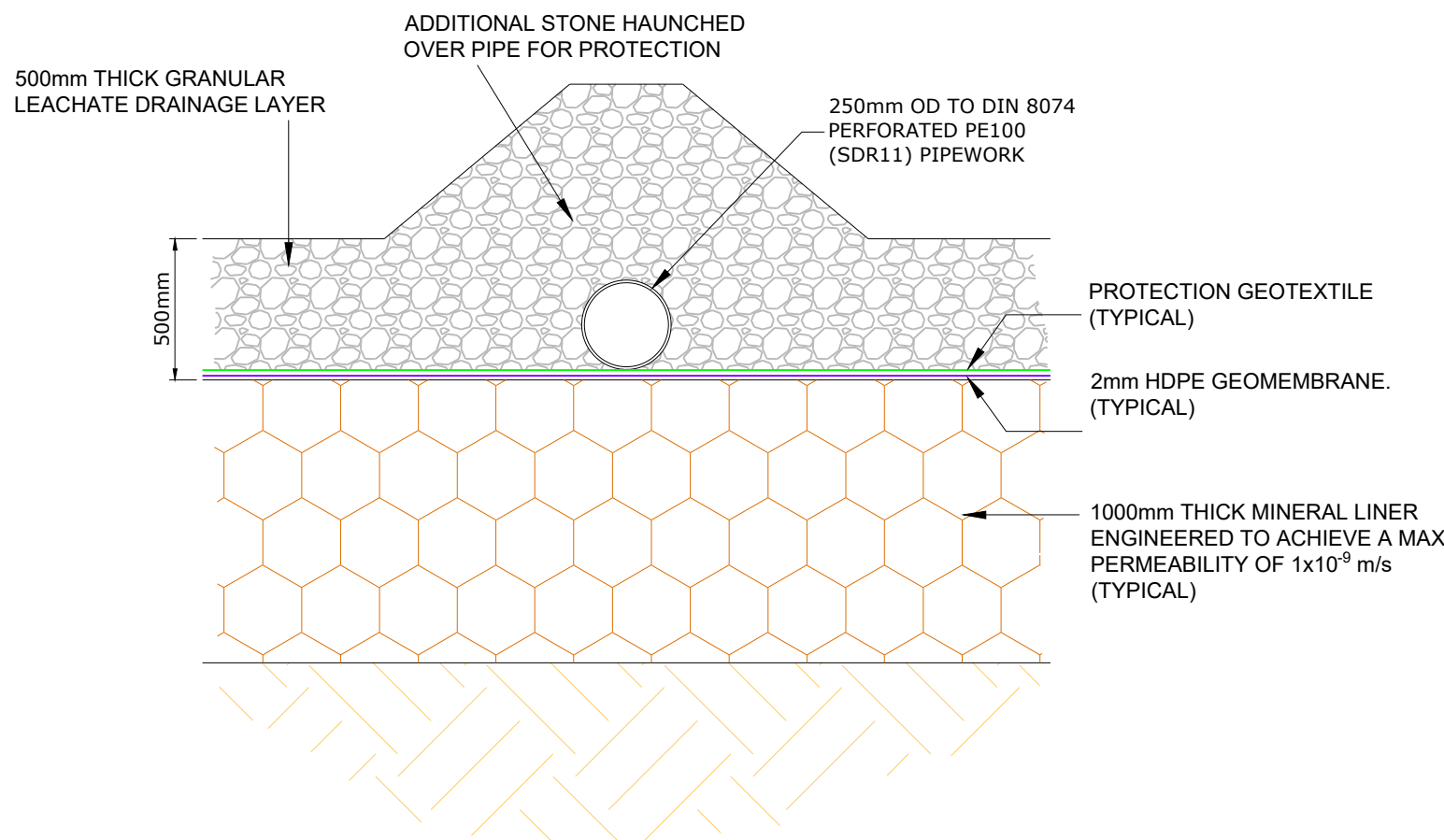
INDICATIVE SECTION THROUGH PROPOSED LEACHATE SUMP AND SIDERISER PIPEWORK

1:50 A1



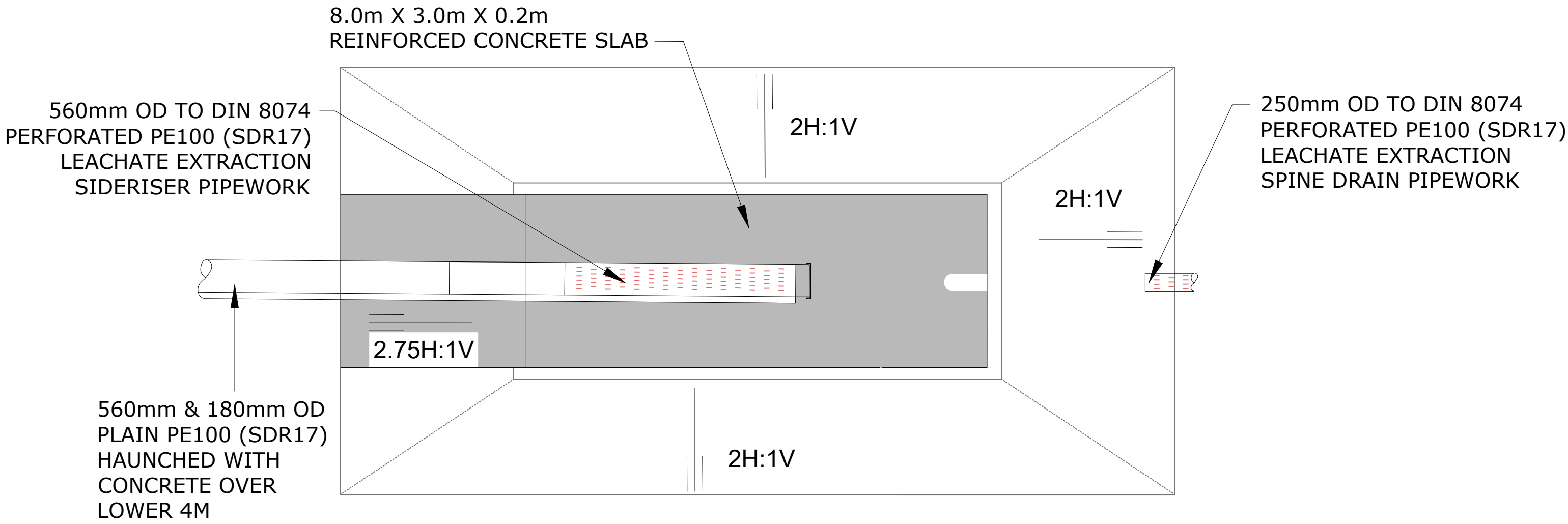
INDICATIVE SECTION THROUGH PROPOSED SECONDARY LEACHATE FEEDER DRAIN

1:25 A1



INDICATIVE SECTION THROUGH PROPOSED PRIMARY LEACHATE COLLECTOR DRAIN

1:25 A1



PLAN - PROPOSED SUMP DETAIL SCHEMATIC

N.T.S

NOTE(S)

- DO NOT SCALE FROM THIS DRAWING
- ALL LEVELS SHOWN ARE IN METERS (m) TO MALINHEAD UNLESS STATED OTHERWISE
- ALL DIMENSIONS SHOWN ARE IN METERS (m) UNLESS STATED OTHERWISE
- ALL LEVELS AND COORDINATES SHOWN ARE TO IRISH NATIONAL GRID

LEGEND

CLIENT

KNOCKHARLEY LANDFILL LTD.

CONSULTANT



TOWN CENTRE HOUSE  
DUBLIN ROAD  
NAAS  
REPUBLIC OF IRELAND  
[+353] 45 810200  
www.wsp.com

PROJECT

PROPOSED LANDFILL DEVELOPMENT

TITLE

LEACHATE COLLECTION AND EXTRACTION DETAILS FOR PROPOSED CELLS

PROJECT NO. IE0037027.9627 SCALE Various @ A1 REV. A of DRAWING 031

A 2025-06-18 FOR PLANNING ISSUE

REV. YYYY-MM-DD DESCRIPTION

DC POB AL AL

DESIGNED PREPARED REVIEWED APPROVED

IF THIS MEASUREMENT DOES NOT MATCH WHAT IS SHOWN, THE SHEET SIZE HAS BEEN MODIFIED FROM ISO A1 25 mm